


- 
- Name and locate the world's seven continents and five oceans.
  - use world maps, atlases and globes to identify countries and oceans.

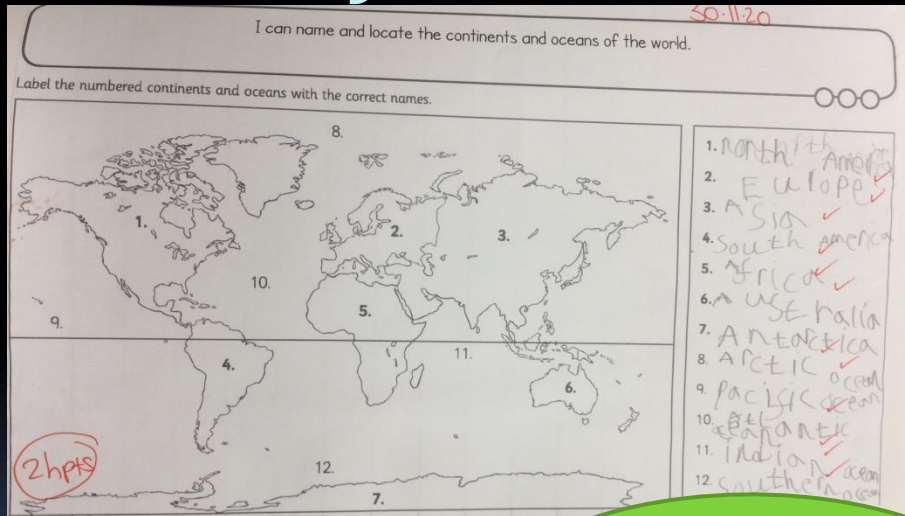


# **GEOGRAPHY – WHAT A WONDERFUL WORLD. AUTUMN 2.**

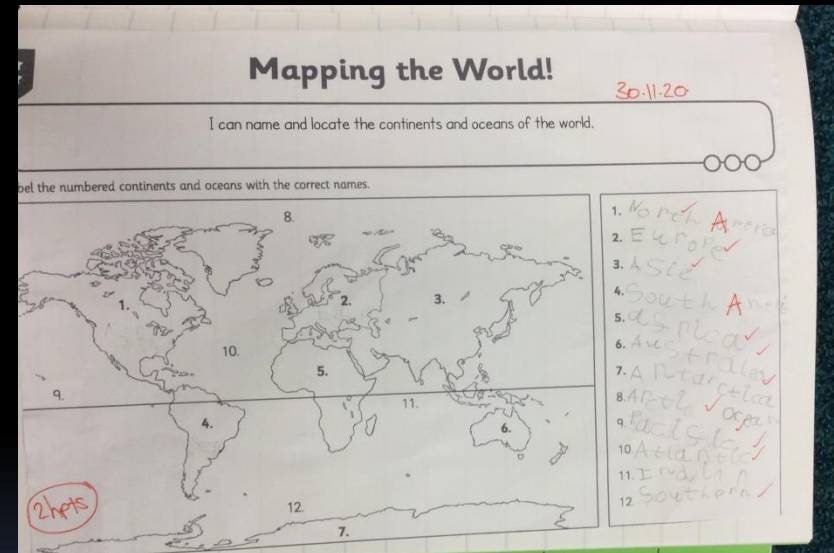


We have been learning a really catchy song to help us remember the seven continents!

# We had a go at labelling a picture of the seven continents and the five oceans of the world – this was a little bit tricky!



Antarctica is cold because it's far away from the Equator – Alfie H



Countries near the Equator are hotter – Archie

# Facts about the continents

- We learnt lots of interesting facts about the seven continents and made our very own information books.

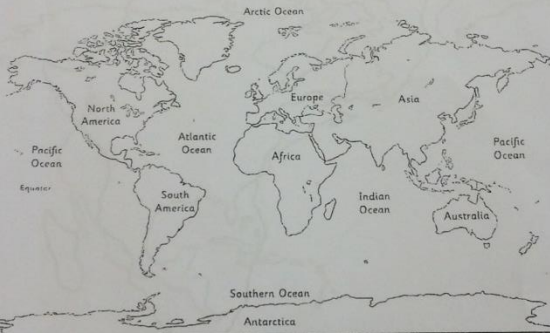
Antarctica is the continent where penguins live like in the book 'Lost and Found' – Jock

The united Kingdom where we live is in Europe – Jock

Asia is the biggest continent  
– James



# My Continents Book



By \_\_\_\_\_

oli von

Asia supply



Asia is the  
second largest  
country in the world.

Europe

15/12



Europe is the second  
smallest country. ✓  
Europe is home to the  
U.K. Italy and many.  
United Kingdom.

Amazing Writing!

Antarctica 15/12



The size of Antarctica  
keeps changing. It is bigger  
in winter than in summer  
because of large amount of  
sea ice that forms. ✓  
Antarctica has no cities or  
villages. ✓ Fantastic! (3 photos)

Africa

15/12



North America

supply



Asia is the second  
largest country in the

North America  
is the  
second largest country in the world.

# Geography

FLE Y1/2

# What a Wonderful World



## Our Endpoint

Linked to Science; a poster about habitats, continents, animals and their key features.

## Forever Facts

The seven continents are Africa, Antarctica, Asia, Australia, Europe, North America and South America.

The five oceans are the Arctic, Southern, Indian, Atlantic and Pacific Ocean.

Europe is the second smallest continent in size.

There are 50 countries in Europe.

Stonehenge and the Eiffel Tower are key landmarks in Europe.

Asia is the largest continent on Earth.



China and India are the countries where most people live.

Mount Everest is a key landmark in Asia.

The Sydney Opera house and The Great Barrier Reef are key landmarks in Australia.

The Sahara desert and the Egyptian Pyramids are key landmarks in Africa.

## Exciting Books



## SMSC

Spiritual – learning about and appreciating the world around us.

Social – speaking in groups/ team work/ presenting information.

## Subject Specific Vocabulary

Continent	A connected or continuous tract of land
Ocean	A big sea
Equator	A line that separates the world into the Northern and Southern Hemisphere
Land	An area of ground.
Sea	A large area of salt water near the land.
Sphere	A 3D circle
Globe	The Earth.
Climate	The weather in an area over a long-period

### Skills:

To be able to use a map/atlas/ globe to identify places

To identify key features on aerial photographs

To listen and recall information